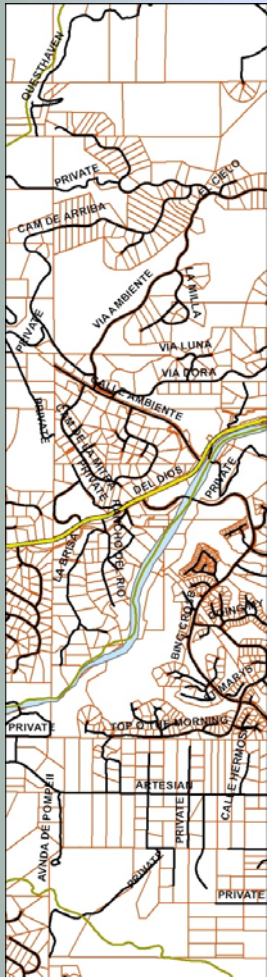


# Regional Aerial Imagery Questionnaire Summary

San Diego Regional GIS Council Meeting  
April 11, 2013







# 2014 Imagery Questionnaire

## Requests and Responses

Category	Questionnaires Sent	Responses Received
Airport	1	
City	19	17
County	1	1
Education	8	
Federal	2	3
Fire	3	2
Port	1	
Private	2	
Regional	2	1
State	3	1
Transit	1	
Tribe	3	1
Water District	12	3
<b>Grand Total</b>	<b>58</b>	<b>29</b>









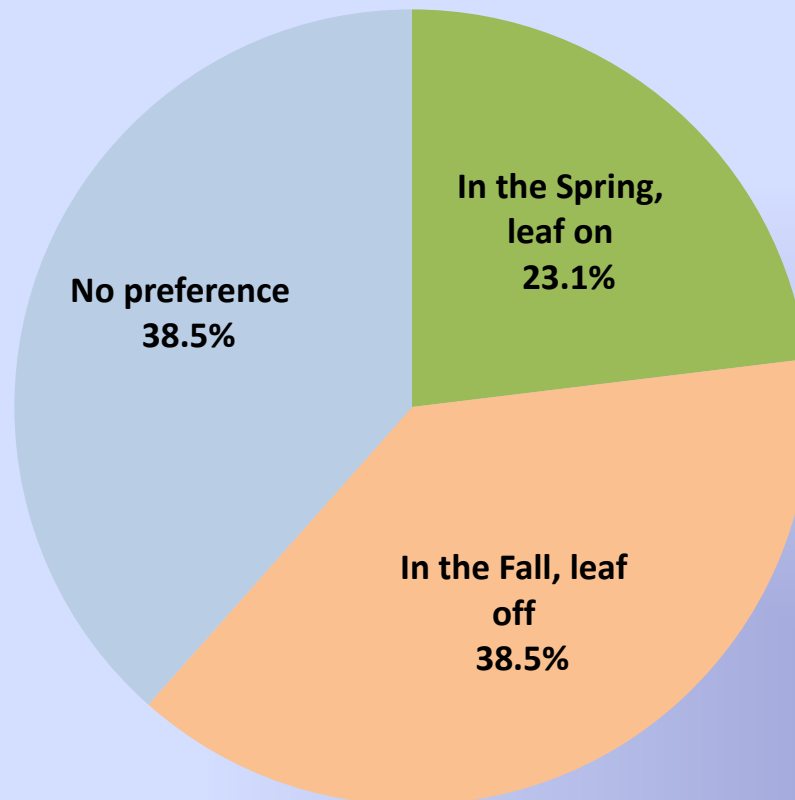
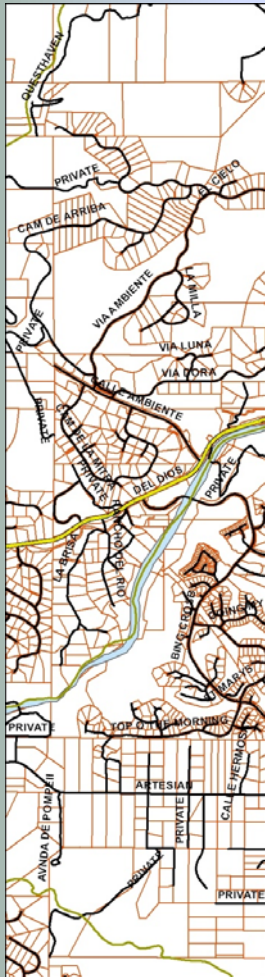






# 2014 Imagery Questionnaire

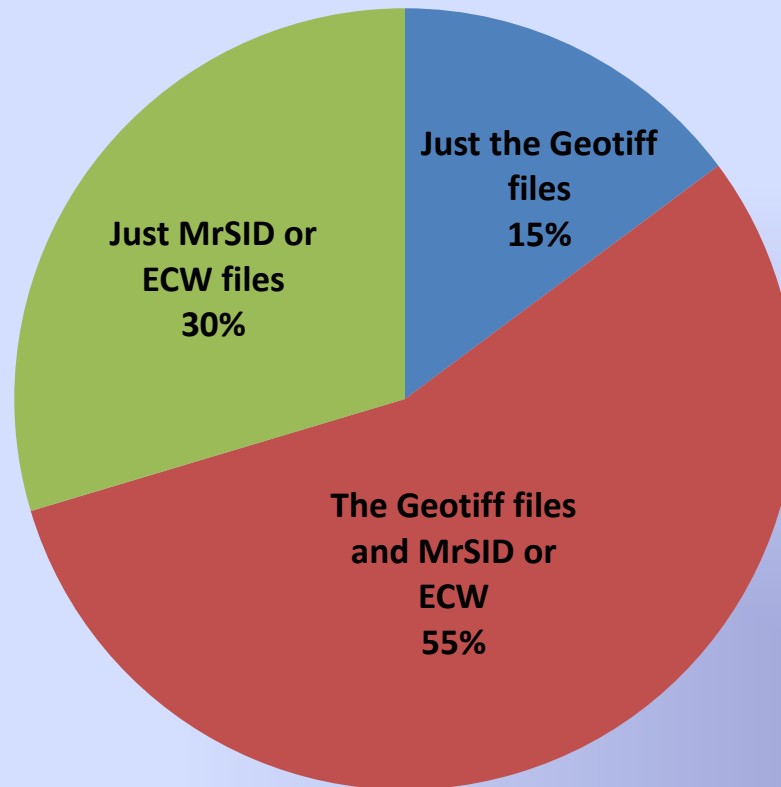
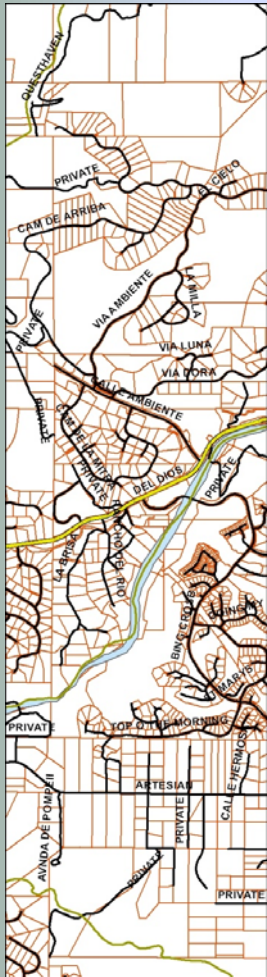
## What time of year do you prefer the imagery be flown?





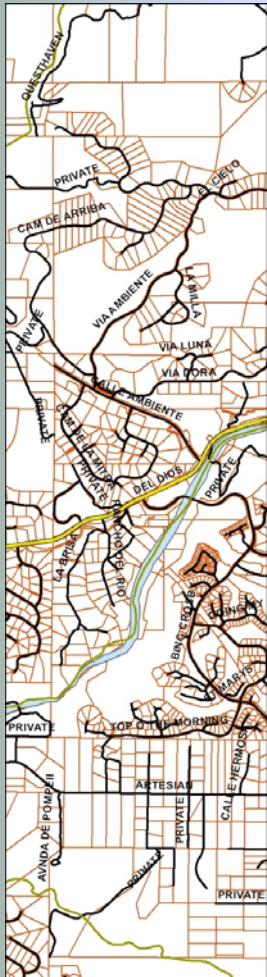
# 2014 Imagery Questionnaire

## What imagery delivery format do you need?



# 2014 Imagery Questionnaire

## What licensing requirements do you have or need? (Multiple choices selected)



Would like to have it in the public domain

31.0%

Would like to provide as a web map service

55.2%

Would like to share with consultants

62.1%

Would like to share with other jurisdictions

51.7%

Internal use only, no need to distribute

24.1%

0% 10% 20% 30% 40% 50% 60% 70%







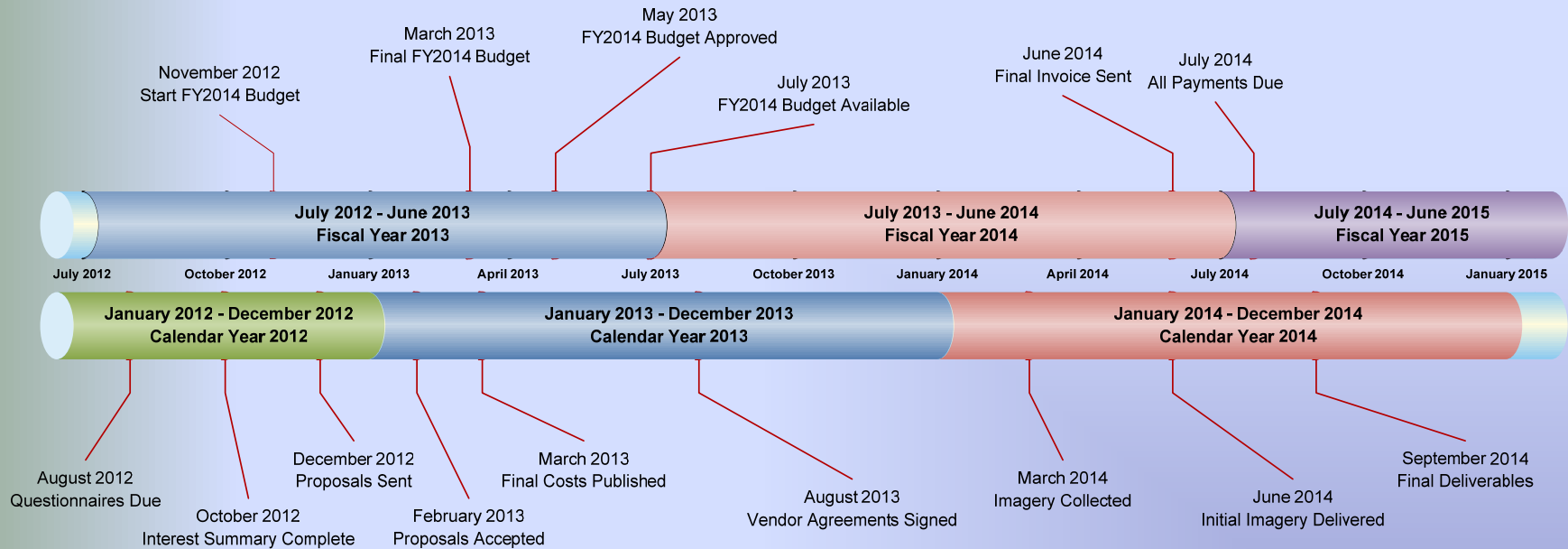




# 2014 Imagery Questionnaire

## What Does the Timeline Look Like?

### Fiscal Year (budget-related) Activities



### Calendar Year (project-related) Activities