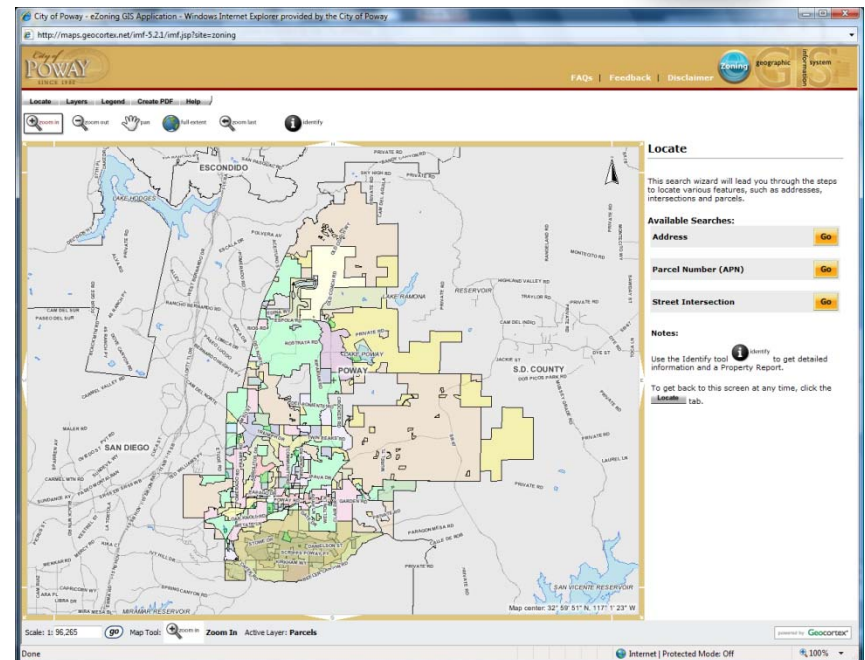
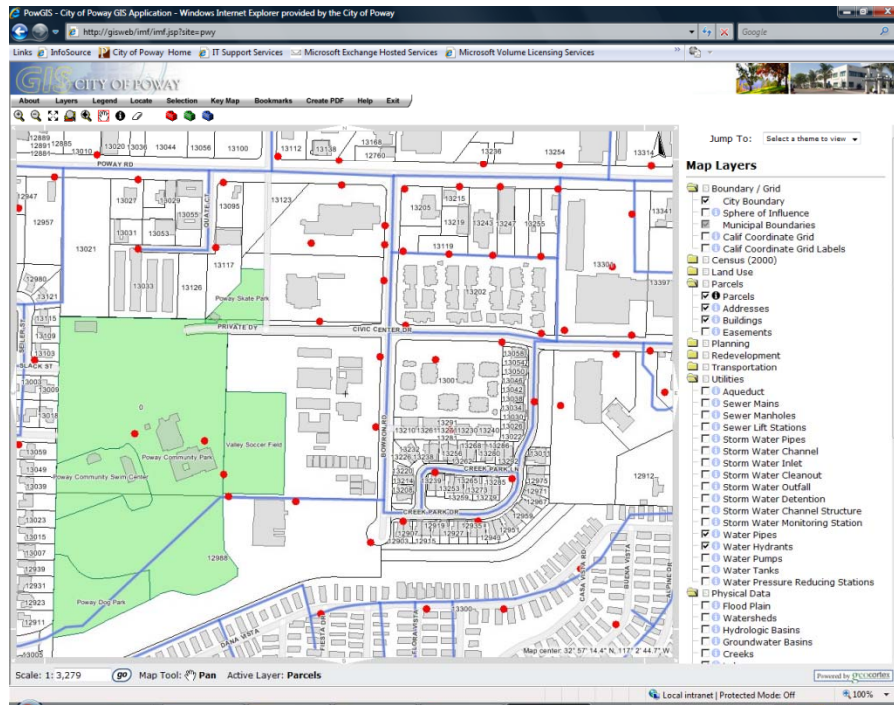


Brad Rosen
IT Manager
brosen@ci.poway.ca.us
858.668.4452

- | | |
|----------|--|
| Pre 2006 | ArcView/ArcMap used by Engineering staff for basic mapping and data collection |
| 2006 | GIS Needs Assessment (ESRI)
Purchased ESRI SDE & ArcIMS
Purchased Latitude Geographics Geocortex |
| 2007 | Deploy PowGIS Geocortex Application to staff
Begin Geodatabase Design Project |
| 2008 | Deploy e-Zoning public site
Complete Geodatabase Design Project
Created new Storm Drain Field Map Books
Scanning & Water / Wastewater Data Conversion |



geographic information system

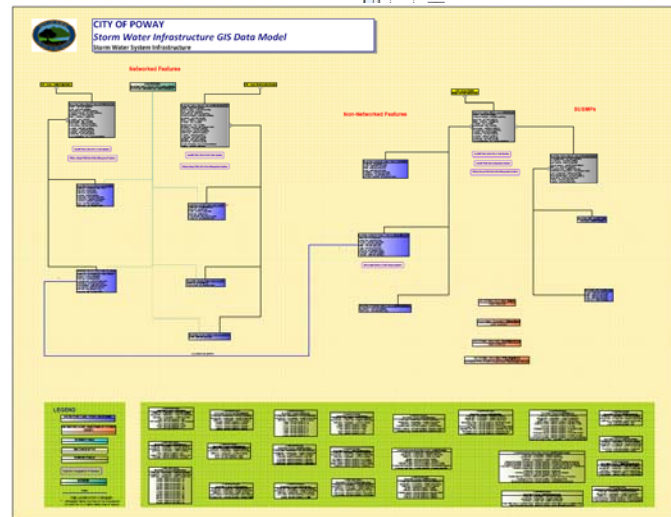
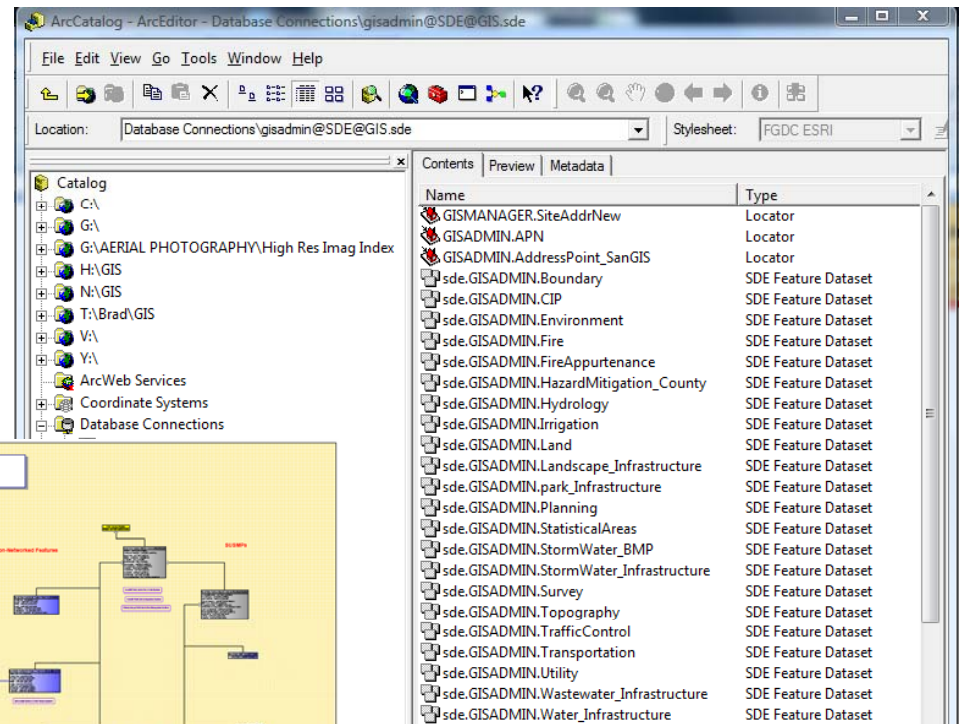


PowGIS

Geodatabase Design

- Conceptual Design
- Detailed Datamodels
- Prototype/Acceptance
- Data Migration
- Documentation & Training

Consultant:
Quartic Solutions



Data Conversion Project RFP

Project Goals

- Scan engineering drawings so they can be saved in our LaserFiche document management application and linked to facilities in the GIS system.
- Convert water and wastewater data from engineering drawing into GIS format that adheres to the established Geodatabase model.
- Migrate converted GIS data to the City's SDE server
- Field map production
- GIS data maintenance tools

